

Sequoia 2024 PINK 100 miles















Dist	Type	Note	Next
0.0	📍	Start of route	0.0
0.0	←	L toward Perimeter Rd	0.0
0.0	→	R onto Perimeter Rd	0.8
0.8	↗	Keep R onto Elena Road	0.1
0.9	↖	Keep L onto Moody Road	2.8
3.8	↖	Slight L onto Page Mill Road	5.9
9.6	→	R onto Skyline Boulevard, CA 35	0.0
9.6	←	L onto Alpine Road	3.4
13.1	→	R to stay on Alpine Road	3.9
17.0	←	L onto Pescadero Road	0.0
17.0	↑	Continue onto Pescadero Road	10.2
27.2	←	L onto Butano Cut Off	0.5
27.7	←	L onto Cloverdale Road	4.9
32.6	←	L onto Gazos Creek Road	3.3
35.9	↻	Make a U-turn onto South Fork Gazos Creek Road	3.2
39.1	↖	Keep L	0.0
39.2	↑	Continue onto Gazos Creek Road	2.1
41.3	↘	Sharp R onto Cabrillo Highway, CA 1	1.5
42.8	→	R onto Pigeon Point Road	0.8
43.6	→	R onto Cabrillo Highway, CA 1	2.8
46.4	↗	Keep R onto Bean Hollow Road	1.8
48.2	↗	Keep R onto Bean Hollow Road	0.7
48.9	→	R onto Pescadero Creek Road	1.6

48.9 miles. +4258/-4545 feet

Sequoia Help (408) 579-9755

Dist	Type	Note	Next
50.5	←	L onto North Street	0.9
51.4	→	R onto Stage Road	8.2
59.6	→	R onto Cabrillo Highway South, CA 1	4.0
63.6	↘	Sharp R onto Cabrillo Highway South, CA 1	3.2
66.8	→	R onto Verde Road	0.4
67.2	↗	Keep R onto Verde Road	1.8
69.0	←	L onto Lobitos Creek Cut-Off	1.7
70.7	→	R onto Tunitas Creek Road	0.5
71.1	↗	Keep R onto Tunitas Creek Road	0.6
71.7	↙	Sharp L onto Tunitas Creek Road	0.1
71.8	↻	Make a U-turn onto Tunitas Creek Road	0.1
71.9	↙	Sharp L onto Tunitas Creek Road	0.0
71.9	↗	Keep R onto Tunitas Creek Road	1.0
72.9	→	R onto Tunitas Creek Road	7.1
80.1	↑	Continue straight across Skyline onto Kings Mountain Rd.	5.0
85.1	←	L onto Woodside Road, CA 84	0.9
86.0	→	R onto Whiskey Hill Road	1.3
87.3	↗	Keep R	0.1
87.4	↗	Slight R onto Sand Hill Road	2.4
89.8	↗	Keep R onto Portola Road	0.1
89.9	↘	Sharp R onto Portola Road	1.7
91.6	←	L onto Alpine Road	1.1
92.7	→	R onto Arastradero Road	2.0

43.8 miles. +4271/-3946 feet

Dist	Type	Note	Next
94.7		Sharp R onto Page Mill Road	0.9
95.6		Slight L onto Page Mill Road	1.0
96.6		Sharp L onto Altamont Road	1.2
97.9		Slight L onto Altamont Road	0.3
98.2		Slight L onto Altamont Road	0.7
98.9		L onto Moody Road	0.3
99.1		Keep L onto Elena Road	0.0
99.1		Continue onto Elena Road	0.2
99.3		Keep L	0.0
99.4		At roundabout, take exit 2	0.1
99.5		R	0.1
99.5		L	0.0
99.6		L	0.1
99.6		End of route	0.0

6.9 miles. +581/-531 feet