













Sequoia 2024 GREEN 38 mile

Dist	Type	Note	Next
0.0		Start of route	0.0
0.0		L toward Perimeter Rd	0.0
0.0		R onto Perimeter Rd	0.8
0.8		Keep R onto Elena Road	0.1
0.9		Keep R onto Elena Road	0.8
1.7		Slight L onto Elena Road	1.9
3.6		L onto Purissima Road	0.5
4.1		L onto Arastradero Road	0.7
4.8		L onto Page Mill Road	0.3
5.0		R onto Arastradero Road	2.0
7.0		L onto Alpine Road	1.2
8.2		R onto Portola Road	3.4
11.6		Continue onto Sand Hill Rd	0.8
12.4		L onto Whiskey Hill Rd	1.4
13.8		L onto Woodside Rd	0.2
14.0		Slight R onto Cañada Rd	5.1
19.1		L at Pulgas Water Temple	0.1
19.2		R	0.0
19.2		R onto Cañada Rd	5.1
24.3		Slight L onto Woodside Rd	0.2
24.5		R	1.3
25.8		Keep R	0.1
25.9		Slight R onto Sand Hill Road	4.1
30.1		L onto Alpine Road	1.0
31.0		R onto Arastradero Road	2.1

31.0 miles. +2081/-1971 feet

Sequoia Help (408) 579-9755

Dist	Type	Note	Next
33.1		L onto Page Mill Road	0.3
33.4		R onto Arastradero Road	0.7
34.1		R onto Purissima Road	1.7
35.8		R onto Robleda Road	0.2
36.0		L onto Elena Road	0.9
36.8		Continue onto Elena Road	0.2
37.1		Keep L to stay on Perimeter Rd	0.0
37.1		At the traffic circle, continue straight to stay on Perimeter Rd	0.1
37.2		R	0.1
37.3		L	0.0
37.3		L	0.0
37.3		End of route	0.0

6.3 miles. +326/-286 feet